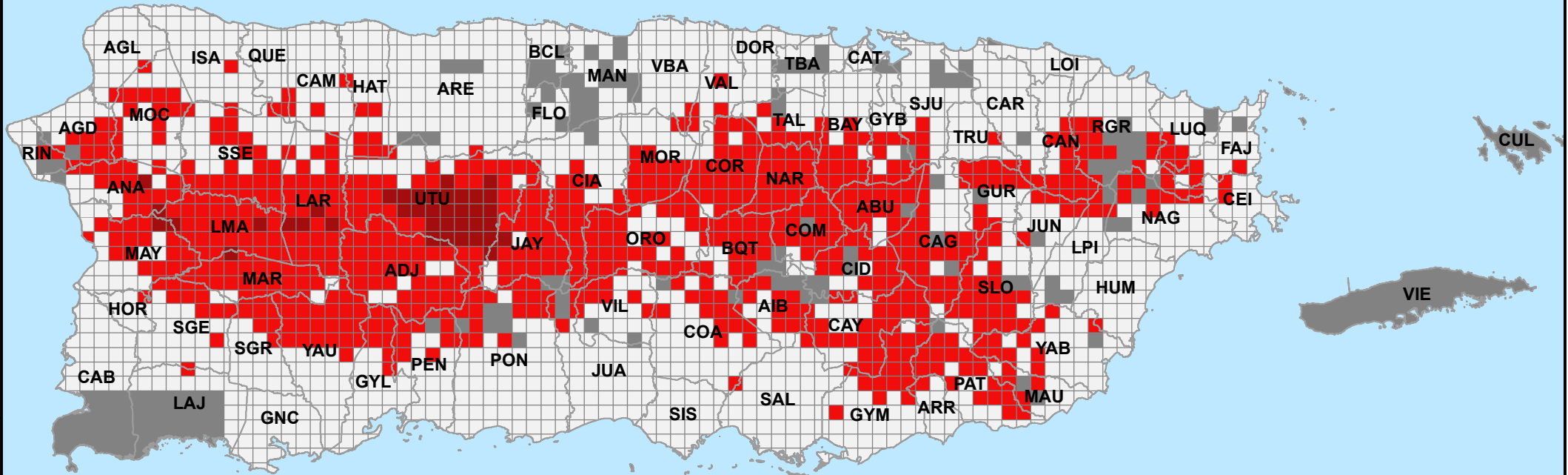


67°W

66°W



Map showing concentration of landslides caused by Hurricane Maria, Puerto Rico







18°N

Explanation

Legal Municipalities



Landslide Density

-  Not Examined
-  No Landslides
-  Less than 25 per SqKm
-  More than 25 per SqKm

0 5 10 20 Miles



0 5 10 20 Kilometers

Date: 10/23/2017

Source - Bessette-Kirton, E.K., Coe, J.A., Godt, J.W., Kean, J.W., Rengers, F.K., Schulz, W.H., Baum, R.L., Jones, E.S., and Staley, D.M., 2017, Map data showing concentration of landslides caused by Hurricane Maria in Puerto Rico: U.S. Geological Survey data release, <https://doi:10.5066/F7JD4VRF>